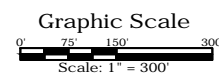


TOWN OF TOPSAIL BEACH

2020/2021 BEACH NOURISHMENT PROJECT
Pender County, North Carolina

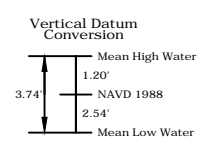
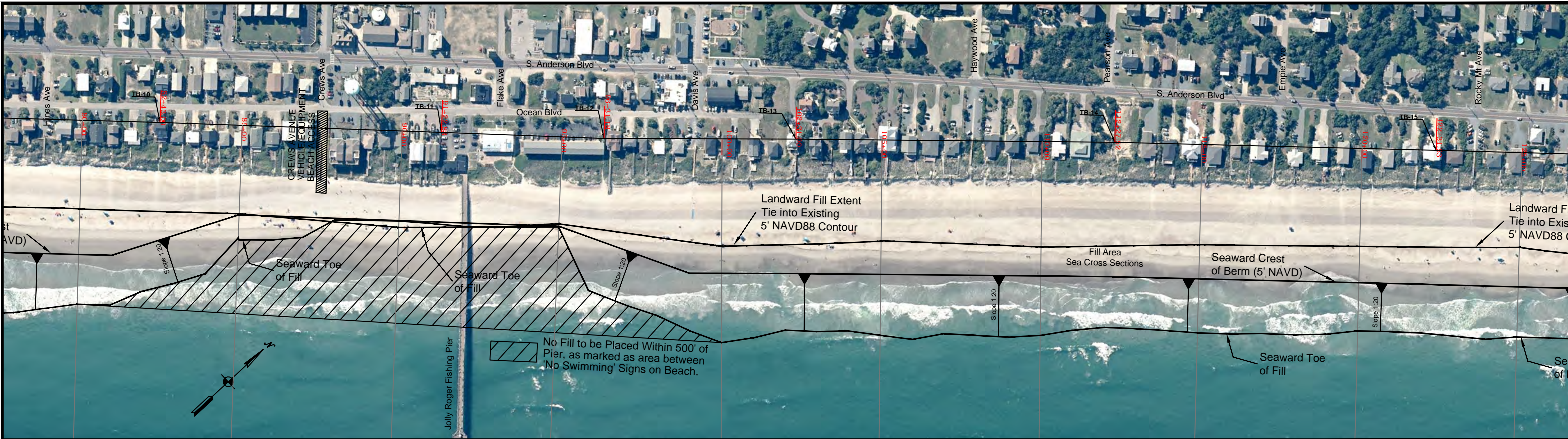
Progress Map

Plan View- Beach Stations 0+00 to 80+00



- Notes:
1. Horizontal Datum: NC State Plane - Zone 3200, NAD83, Feet
 2. Vertical Datum: NAVD88, Feet
 3. Dates represent beachfill/dredge limits at date of progress update.
 4. Aerial photography performed by TerraLina Mapping Consultants, Inc. on July 10, 2020 and represent conditions at that time.

DWG NAME: Topsail PROGRESS MAPS.dwg	
DWG DATE: January 7, 2021	SURVEY DATE: As Shown
SCALE: 1" = 300'	SHEET: 1 OF 8

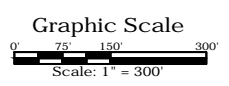


TOWN OF TOPSAIL BEACH

2020/2021 BEACH NOURISHMENT PROJECT
Pender County, North Carolina

Progress Map

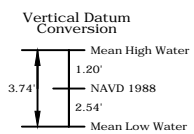
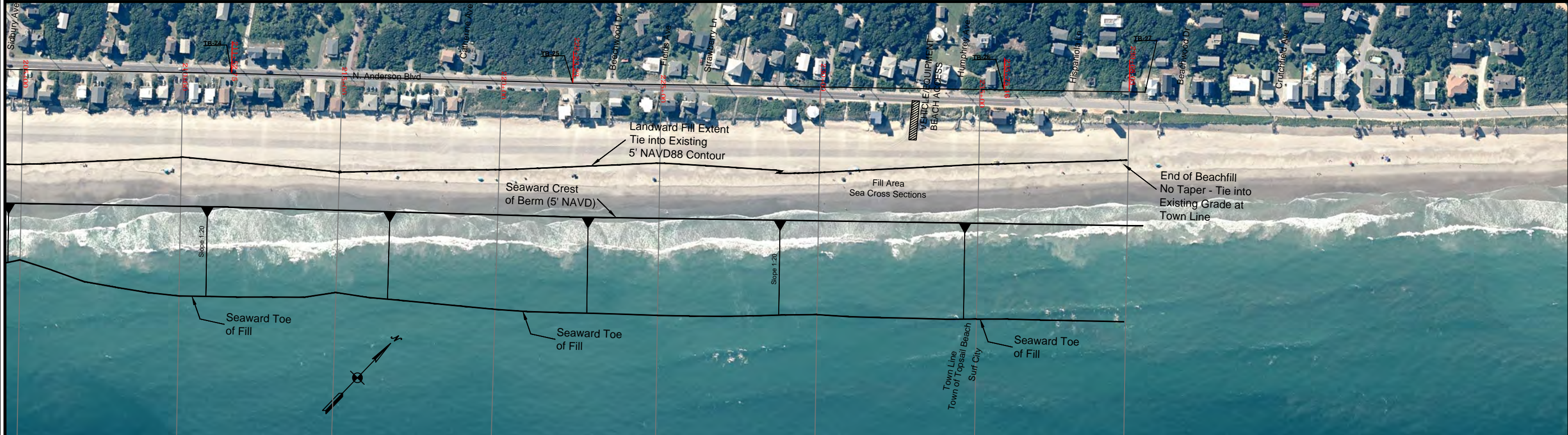
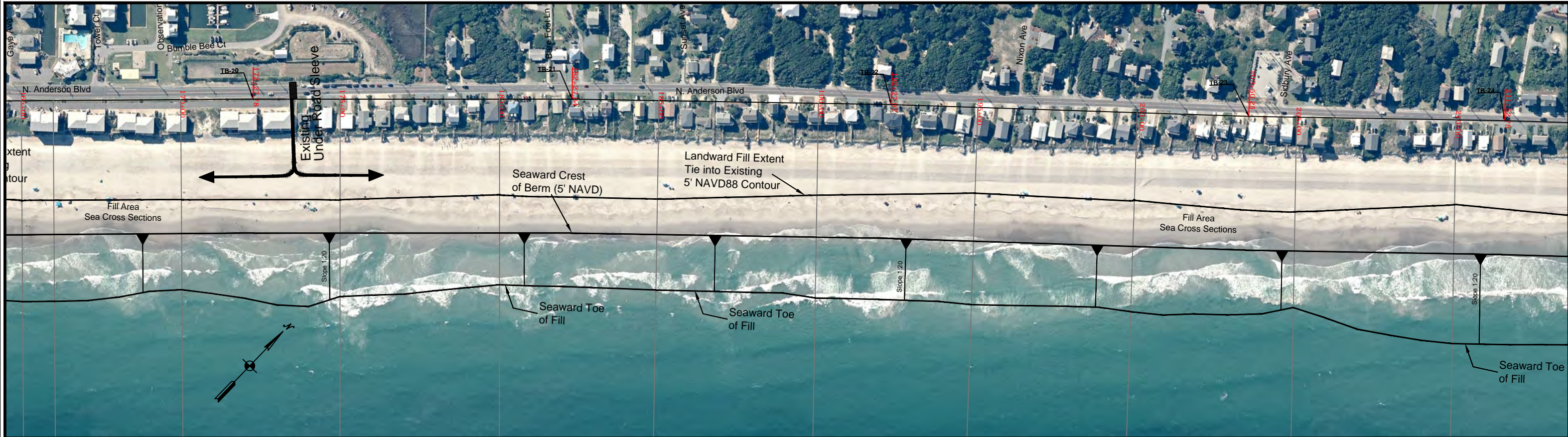
Plan View- Beach Stations 80+00 to 170+00



Notes:
 1. Horizontal Datum: NC State Plane - Zone 3200, NAD83, Feet
 2. Vertical Datum: NAVD88, Feet
 3. Dates represent beachfill/dredge limits at date of progress update.
 4. Aerial photography performed by TerraLina Mapping Consultants, Inc. on July 10, 2020 and represent conditions at that time.

DWG NAME: Topsail PROGRESS MAPS.dwg
 DWG DATE: January 7, 2021
 SCALE: 1" = 300'

SURVEY DATE: As Shown
 SHEET: 2 OF 8

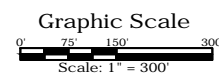


TOWN OF TOPSAIL BEACH

2020/2021 BEACH NOURISHMENT PROJECT
Pender County, North Carolina

Progress Map

Plan View- Beach Stations 165+00 to 239+68



- Notes:
1. Horizontal Datum: NC State Plane - Zone 3200, NAD83, Feet
 2. Vertical Datum: NAVD88, Feet
 3. Dates represent beachfill/dredge limits at date of progress update.
 4. Aerial photography performed by TerraLina Mapping Consultants, Inc. on July 10, 2020 and represent conditions at that time.

DWG NAME: Topsail PROGRESS MAPS.dwg

DWG DATE: January 7, 2021

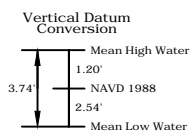
SURVEY DATE: As Shown

SCALE: 1" = 300'

SHEET: 3 OF 8



TI Coastal Services, Inc.
 387-B N. Green Meadows Drive
 Wilmington, NC 28405
 910.821.1358

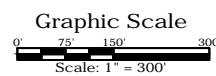


TOWN OF TOPSAIL BEACH

2020/2021 BEACH NOURISHMENT PROJECT
 Pender County, North Carolina

Progress Map

Plan View- Topsail Creek Stations 35+00 to 55+00



- Notes:
1. Horizontal Datum: NC State Plane - Zone 3200, NAD83, Feet
 2. Vertical Datum: NAVD88, Feet
 3. Dates represent beachfill/dredge limits at date of progress update.
 4. Aerial photography performed by TerraLina Mapping Consultants, Inc. on July 10, 2020 and represent conditions at that time.

DWG NAME: Topsail PROGRESS MAPS.dwg

DWG DATE: January 7, 2021

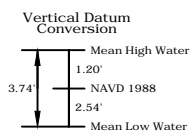
SURVEY DATE: As Shown

SCALE: 1" = 300'

SHEET: 4 OF 8



TI Coastal Services, Inc.
387-B N. Green Meadows Drive
Wilmington, NC 28405
910.821.1358

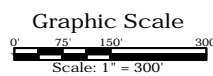


TOWN OF TOPSAIL BEACH

2020/2021 BEACH NOURISHMENT PROJECT
Pender County, North Carolina

Progress Map

Topsail Creek 55+00 to 80+00, Cut Through, Banks Connector 29+00 to 37+00



- Notes:
1. Horizontal Datum: NC State Plane - Zone 3200, NAD83, Feet
 2. Vertical Datum: NAVD88, Feet
 3. Dates represent beachfill/dredge limits at date of progress update.
 4. Aerial photography performed by TerraLina Mapping Consultants, Inc. on July 10, 2020 and represent conditions at that time.


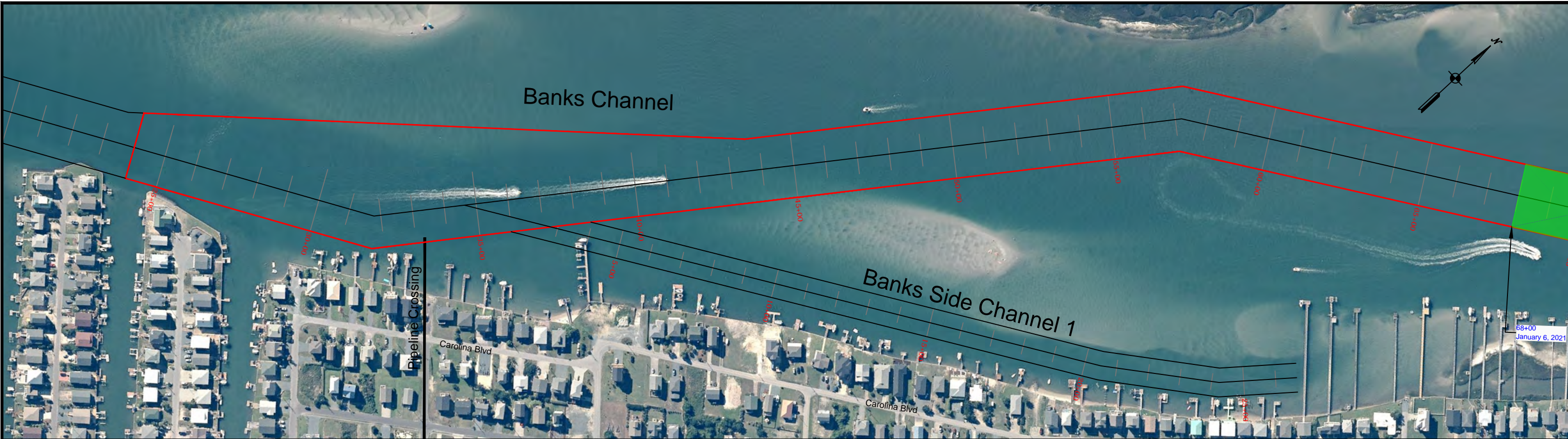
DWG NAME: Topsail PROGRESS MAPS.dwg

DWG DATE: January 7, 2021

SURVEY DATE: As Shown

SCALE: 1" = 300'

SHEET: 5 OF 8



TI Coastal
 TI Coastal Services, Inc.
 387-B N. Green Meadows Drive
 Wilmington, NC 28405
 910.821.1358

Vertical Datum Conversion
 Mean High Water 1.20'
 NAVD 1988 3.74'
 Mean Low Water 2.54'

TOWN OF TOPSAIL BEACH
 2020/2021 BEACH NOURISHMENT PROJECT
 Pender County, North Carolina


Progress Map

Banks Channel 24+00 to 110+00, Side Channel 2 2+00 to 27+00

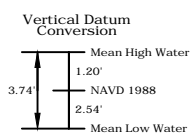
Graphic Scale
 0 75 150 300
 Scale: 1" = 300'

- Notes:
1. Horizontal Datum: NC State Plane - Zone 3200, NAD83, Feet
 2. Vertical Datum: NAVD88, Feet
 3. Dates represent beachfill/dredge limits at date of progress update.
 4. Aerial photography performed by TerraLina Mapping Consultants, Inc. on July 10, 2020 and represent conditions at that time.

DWG NAME: Topsail PROGRESS MAPS.dwg
 DWG DATE: January 7, 2021 SURVEY DATE: As Shown
 SCALE: 1" = 300' SHEET: 6 OF 8



TI Coastal Services, Inc.
387-B N. Green Meadows Drive
Wilmington, NC 28405
910.821.1358

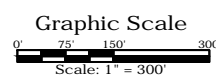


TOWN OF TOPSAIL BEACH

2020/2021 BEACH NOURISHMENT PROJECT
Pender County, North Carolina

Progress Map

Banks Channel 110+00 to 200+00, Side Channel 2 25+00 to 41+00

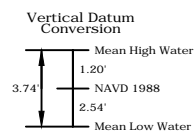


- Notes:
1. Horizontal Datum: NC State Plane - Zone 3200, NAD83, Feet
 2. Vertical Datum: NAVD88, Feet
 3. Dates represent beachfill/dredge limits at date of progress update.
 4. Aerial photography performed by TerraLina Mapping Consultants, Inc. on July 10, 2020 and represent conditions at that time.

DWG NAME: Topsail PROGRESS MAPS.dwg	
DWG DATE: January 7, 2021	SURVEY DATE: As Shown
SCALE: 1" = 300'	SHEET: 7 OF 8



TI Coastal Services, Inc.
 387-B N. Green Meadows Drive
 Wilmington, NC 28405
 910.821.1358

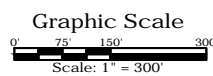


TOWN OF TOPSAIL BEACH

2020/2021 BEACH NOURISHMENT PROJECT
 Pender County, North Carolina

Progress Map

Banks Channel 200+00 to 245+00



- Notes:
1. Horizontal Datum: NC State Plane - Zone 3200, NAD83, Feet
 2. Vertical Datum: NAVD88, Feet
 3. Dates represent beachfill/dredge limits at date of progress update.
 4. Aerial photography performed by TerraLina Mapping Consultants, Inc. on July 10, 2020 and represent conditions at that time.

DWG NAME: Topsail PROGRESS MAPS.dwg	
DWG DATE: January 7, 2021	SURVEY DATE: As Shown
SCALE: 1" = 300'	SHEET: 8 OF 8